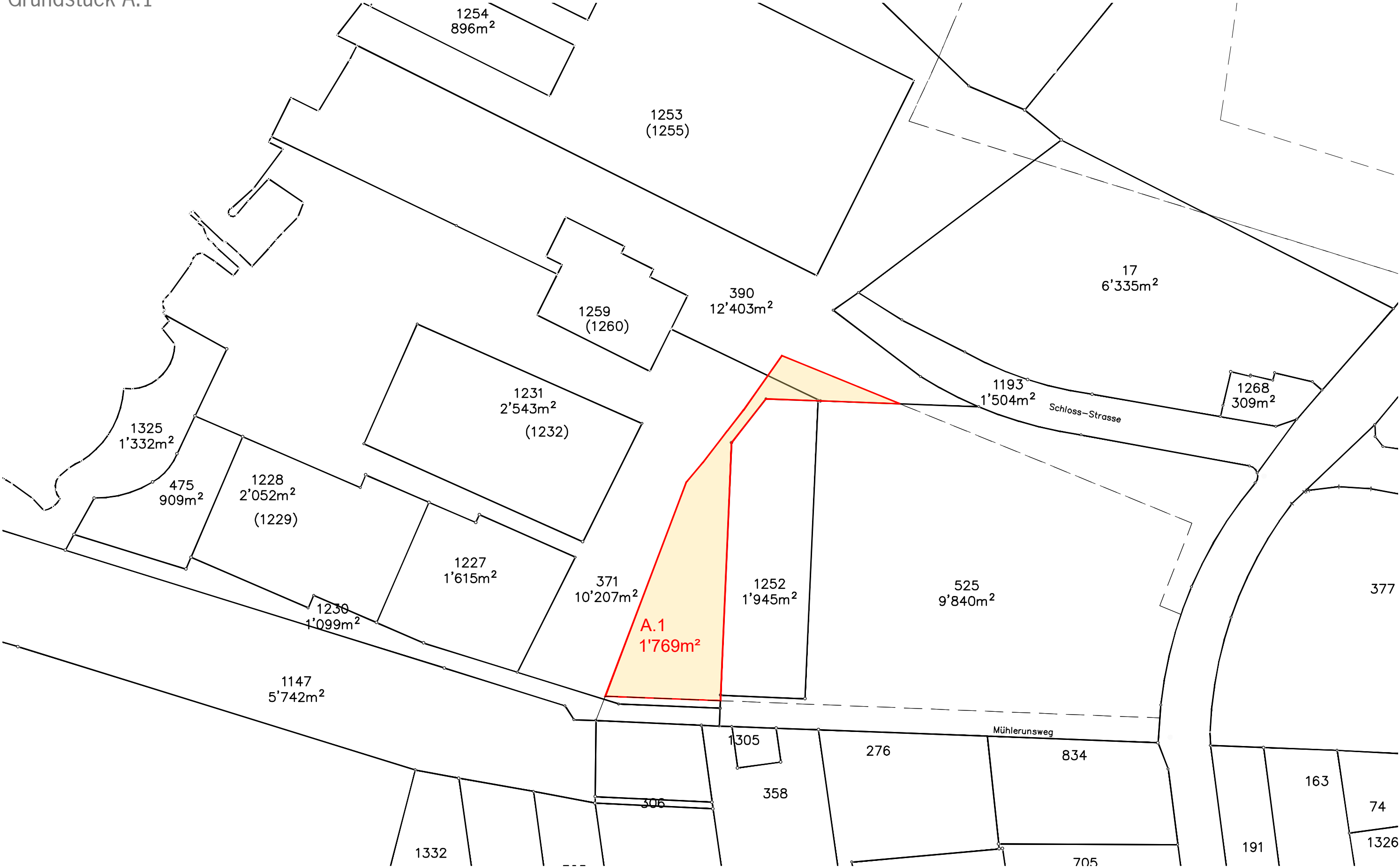


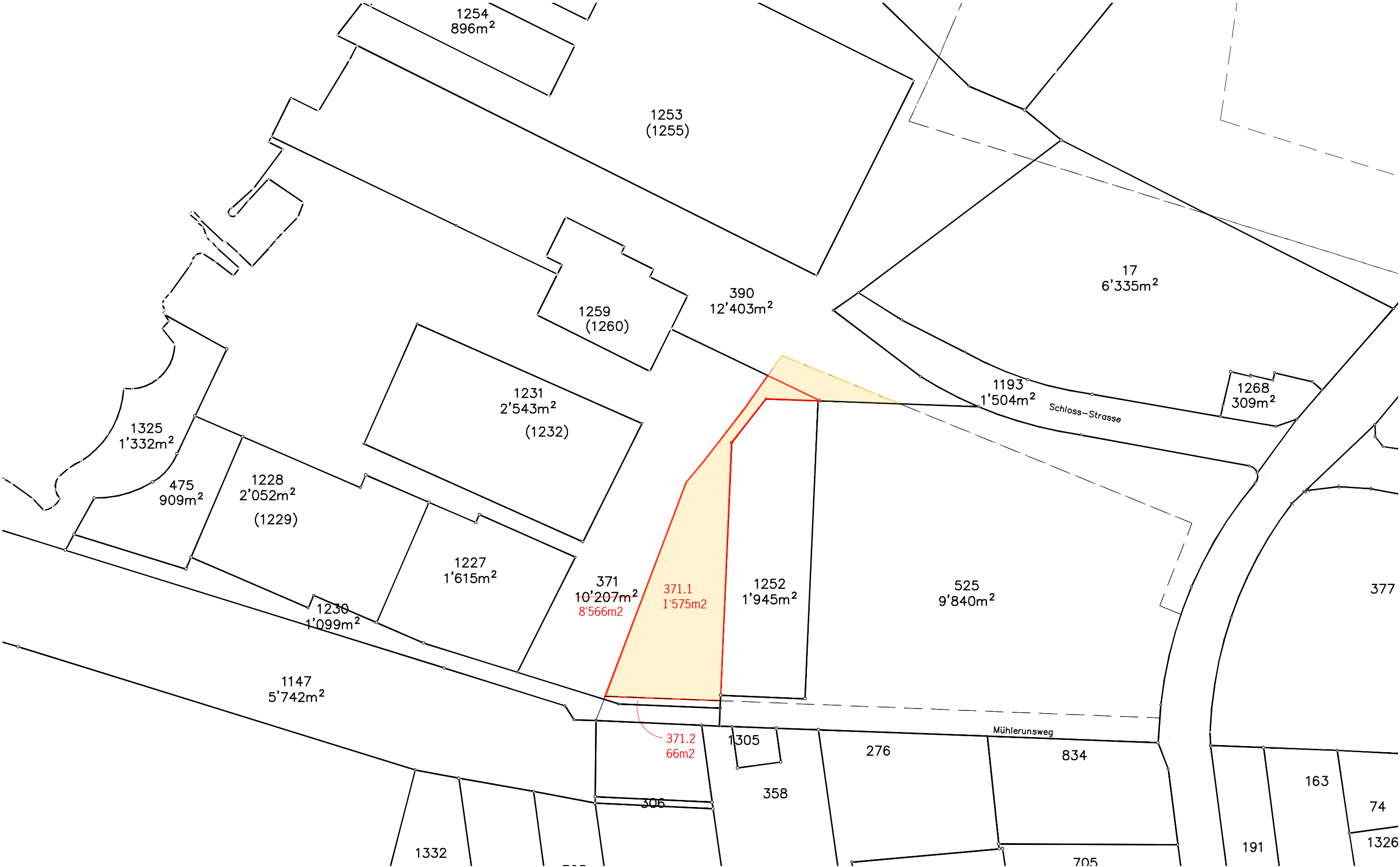
AGGLOlac Situationsdokumentation A1, A2, B, C, D und Eigentum Gemeindeverband

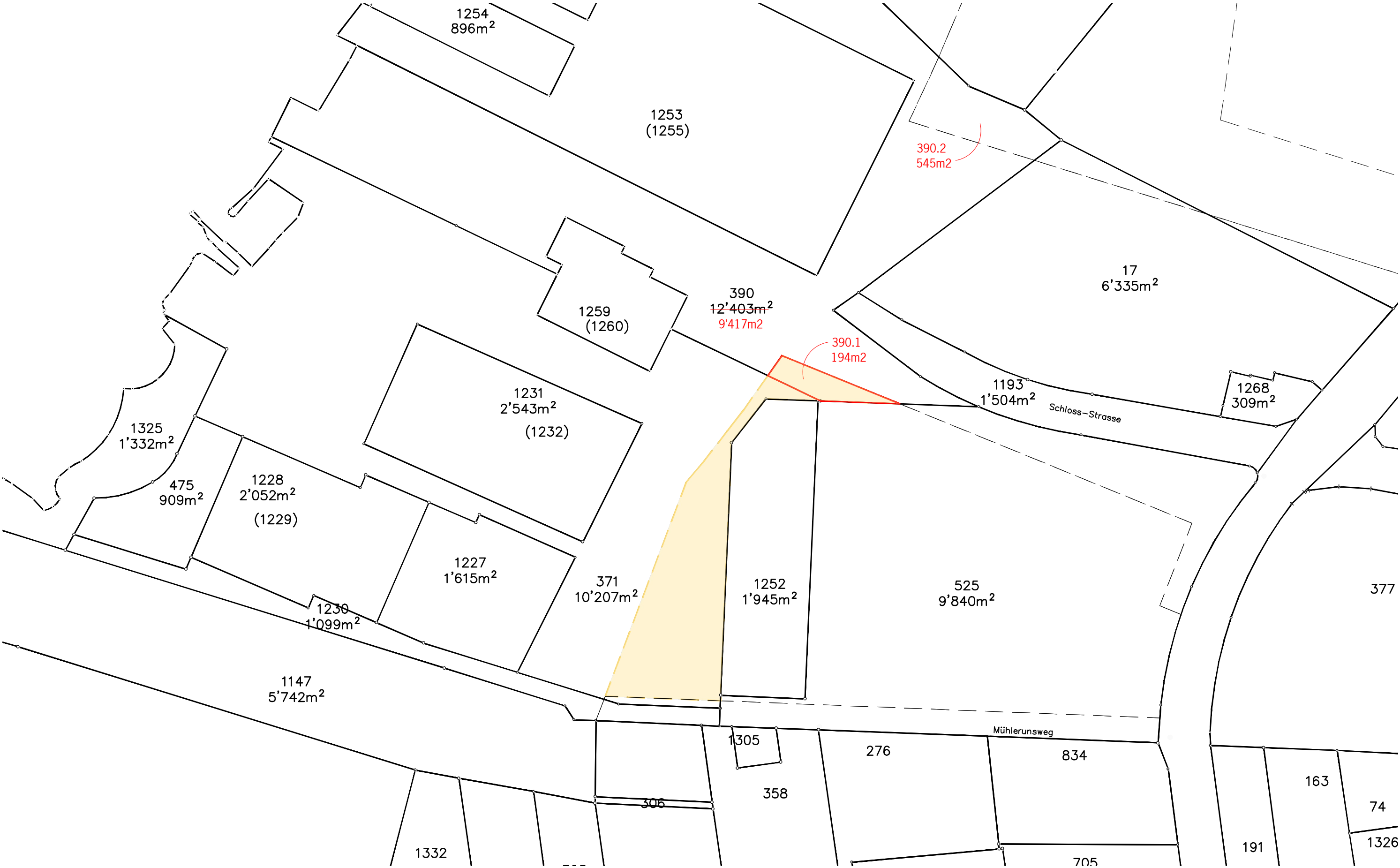
Inhaltsverzeichnis

-Grundstück A1	S. 3 - 5
betreffend die Parzellen 371.1, 390.1	
-Drittgrundstück A2	S. 6 - 8
betreffend die Parzellen 525.1, 1252	
-Grundstück B	S. 9 - 13
betreffend die Parzellen 390.2, 17.1, 139.1, 897.1	
-Grundstück C	S. 14 - 19
betreffend die Parzellen 139.2, 897.2, 483.1, 500.1	
-Grundstück D	S. 20 - 24
betreffend die Parzellen 1194.1, 397.1, 40.1	
-Alleineigentum Gemeindeverband	S. 25 - 44
betreffend die Parzellen 371, 390, 525, 17, 139.3, 897, 483, 500, 360.1, 360.2 20.1, 1147, 1230, 1228, 475, 1325, 1231, 1193, 1268, 1254,	

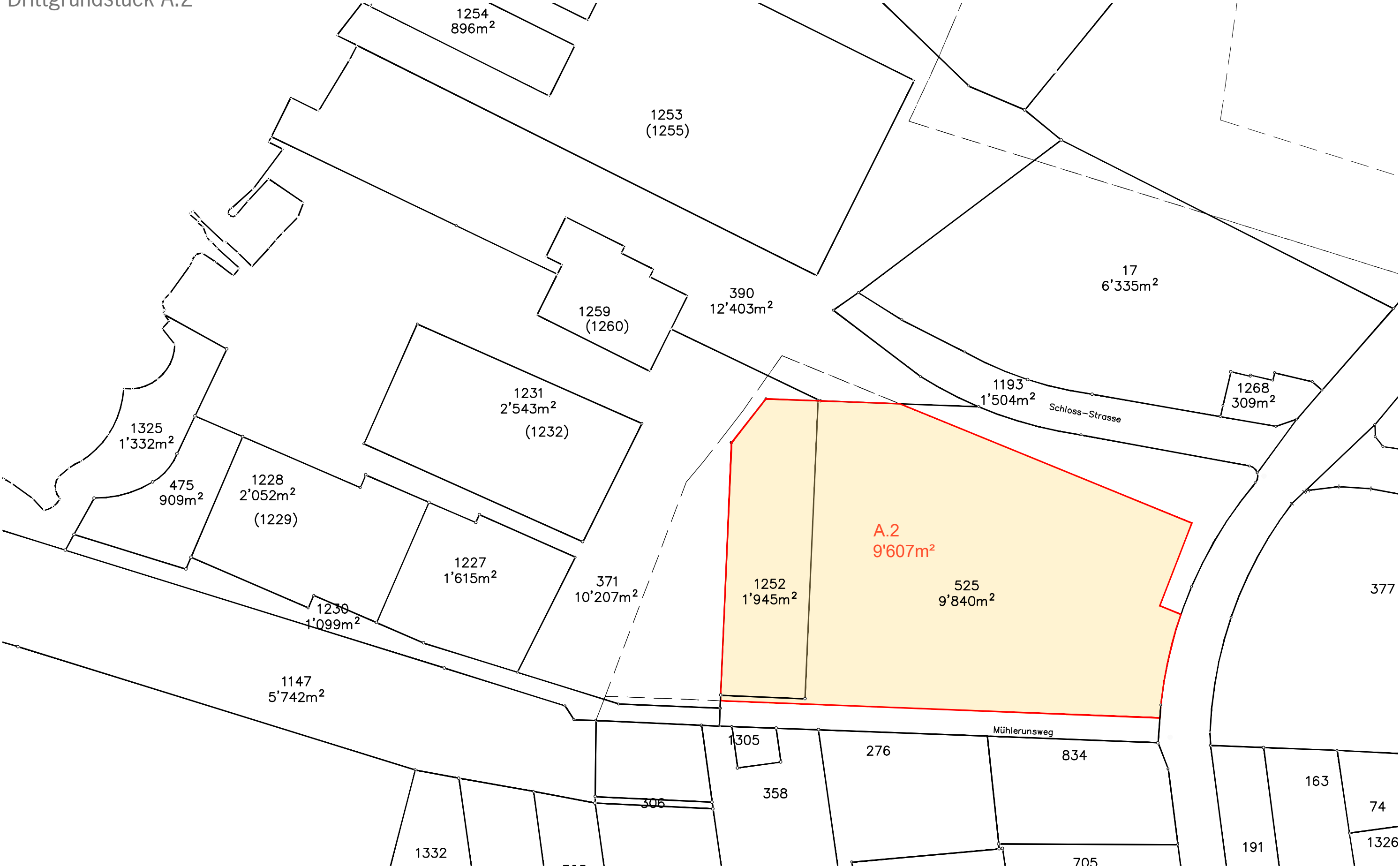
Grundstück A.1

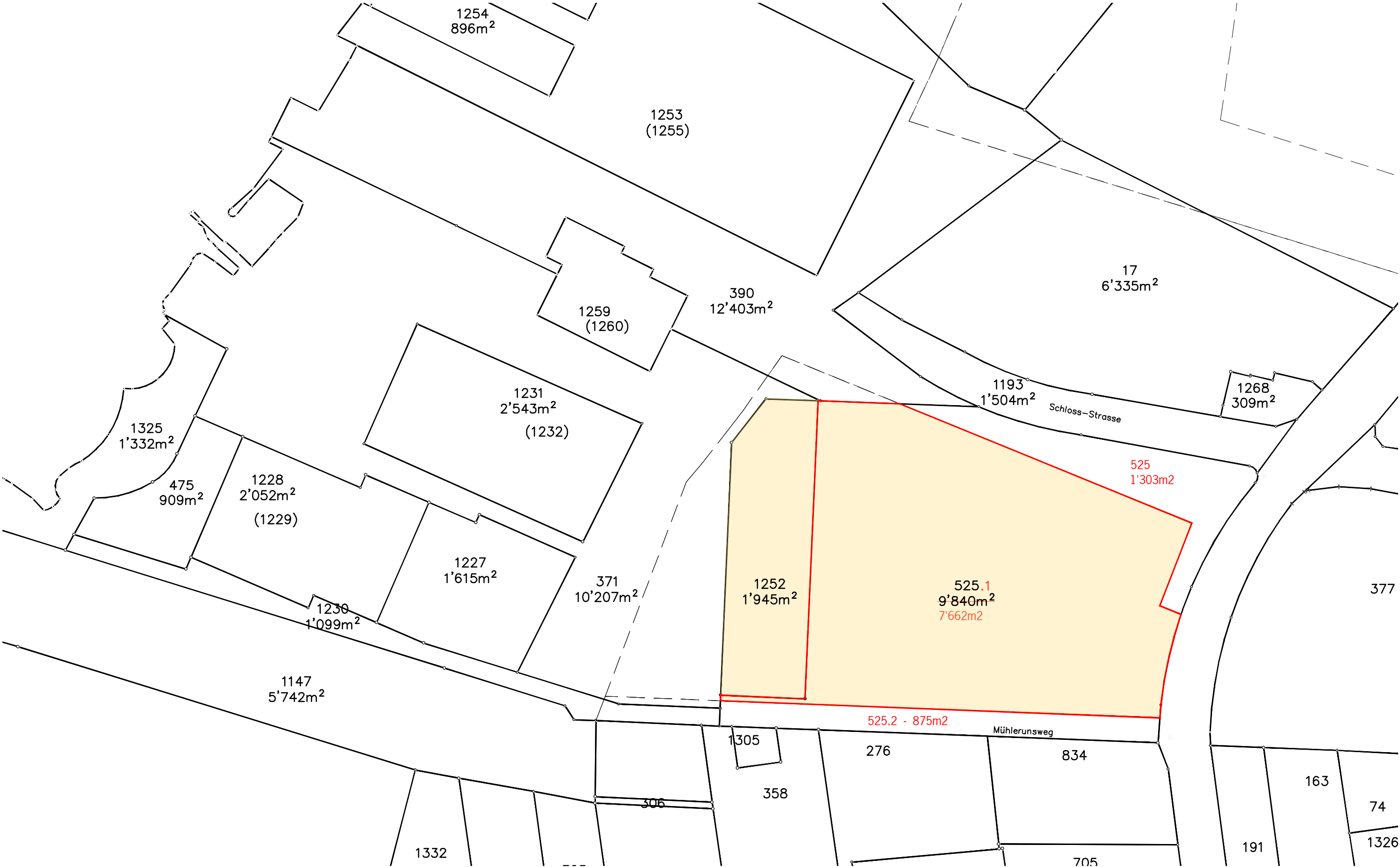


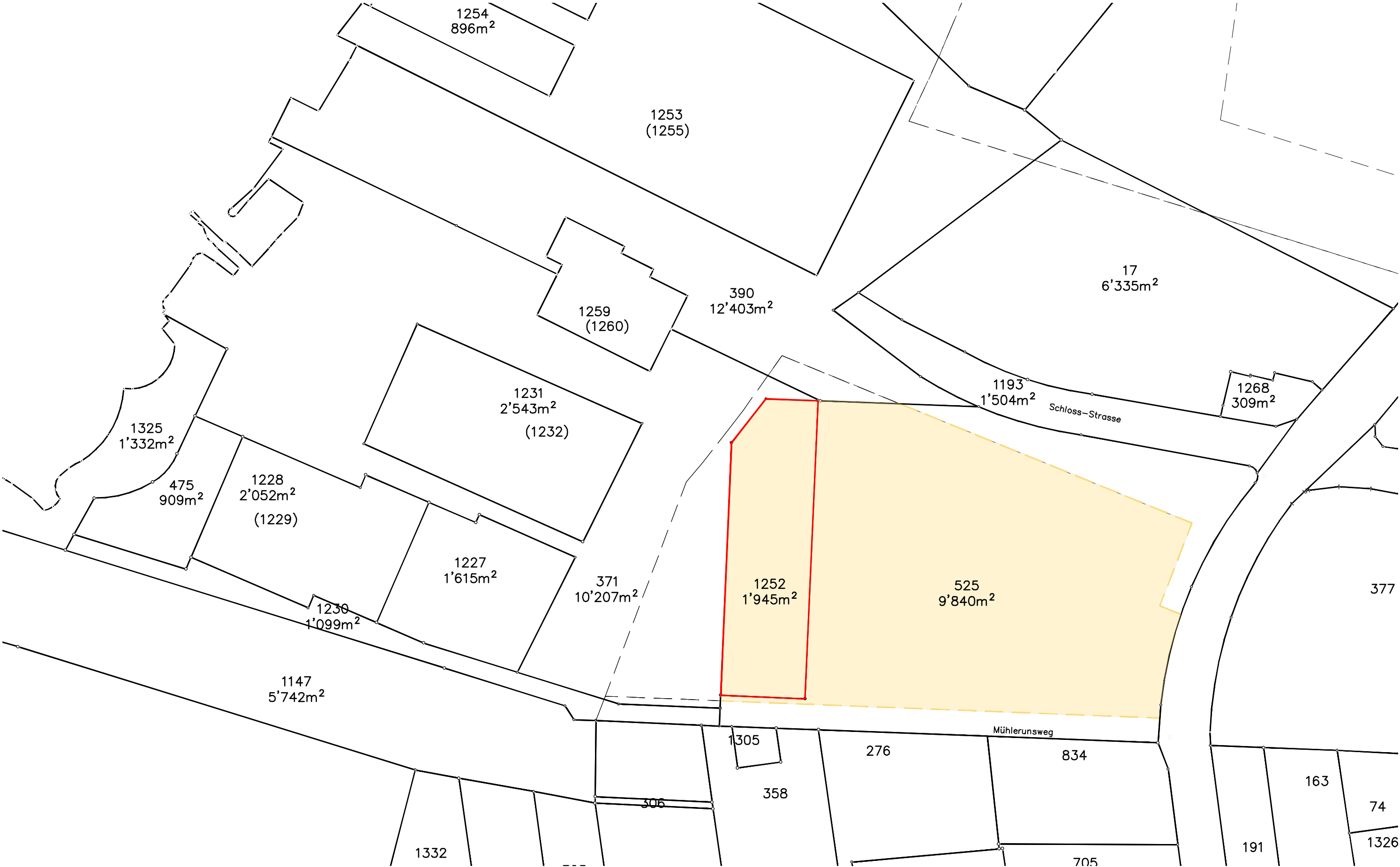




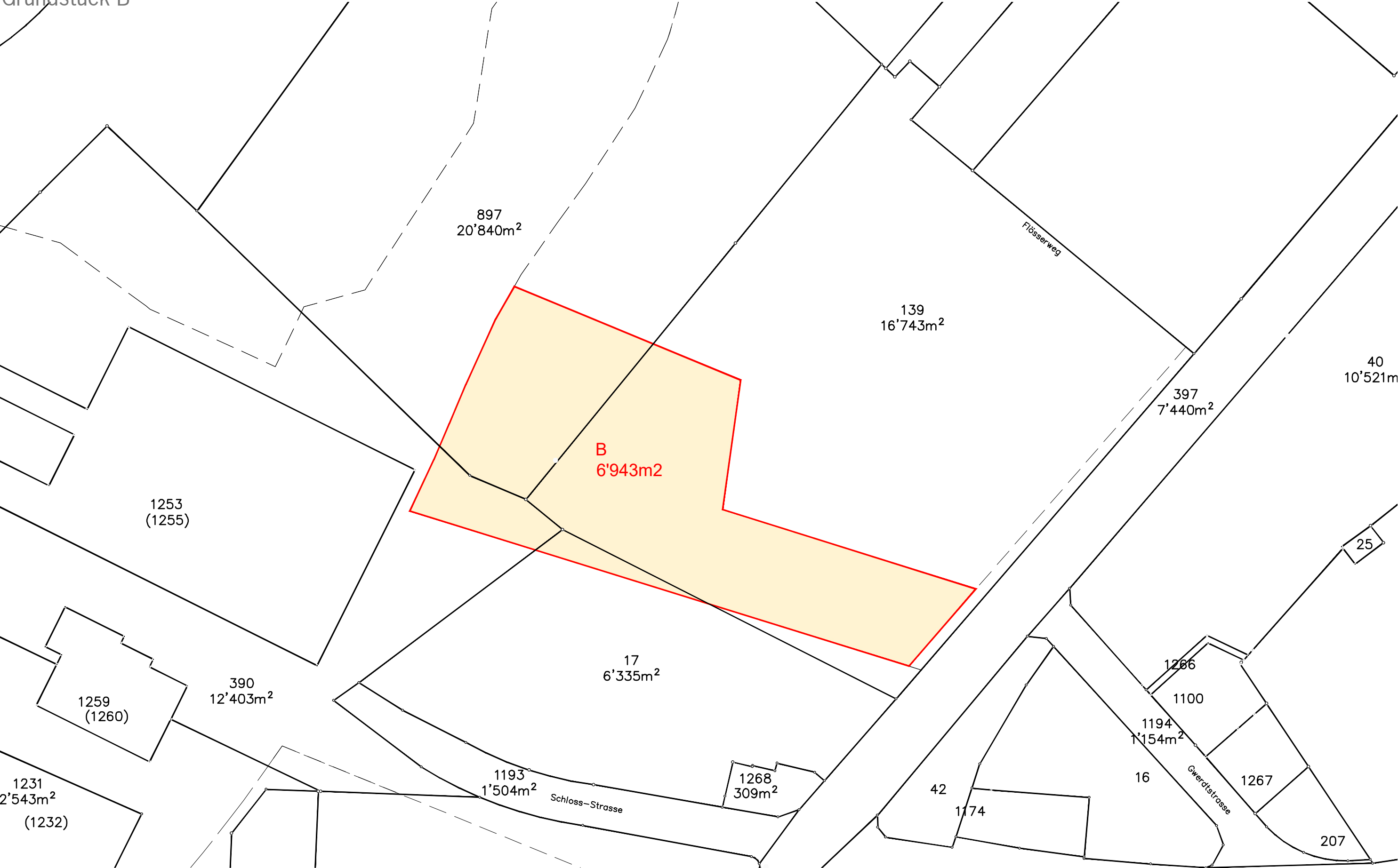
Drittgrundstück A.2

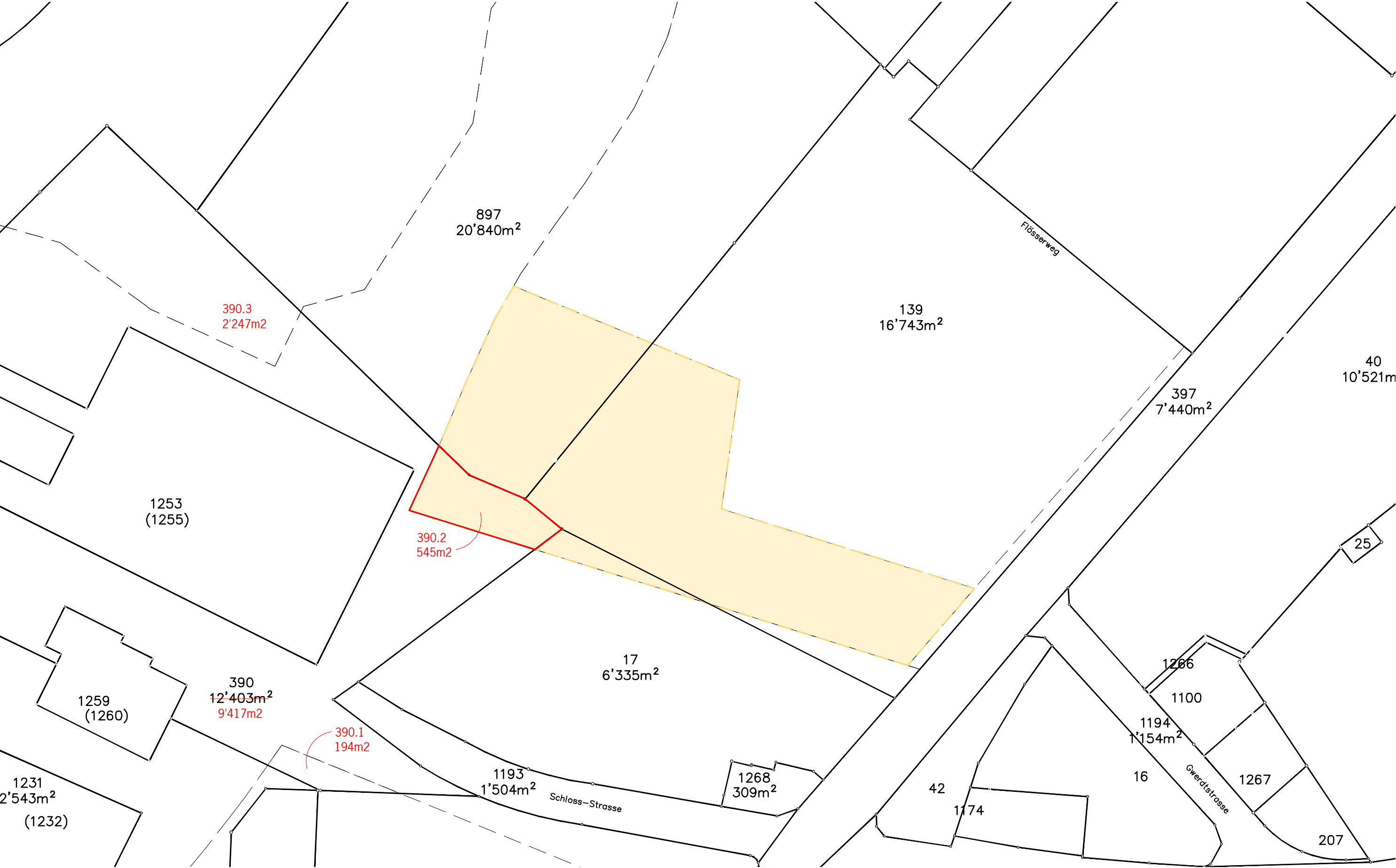


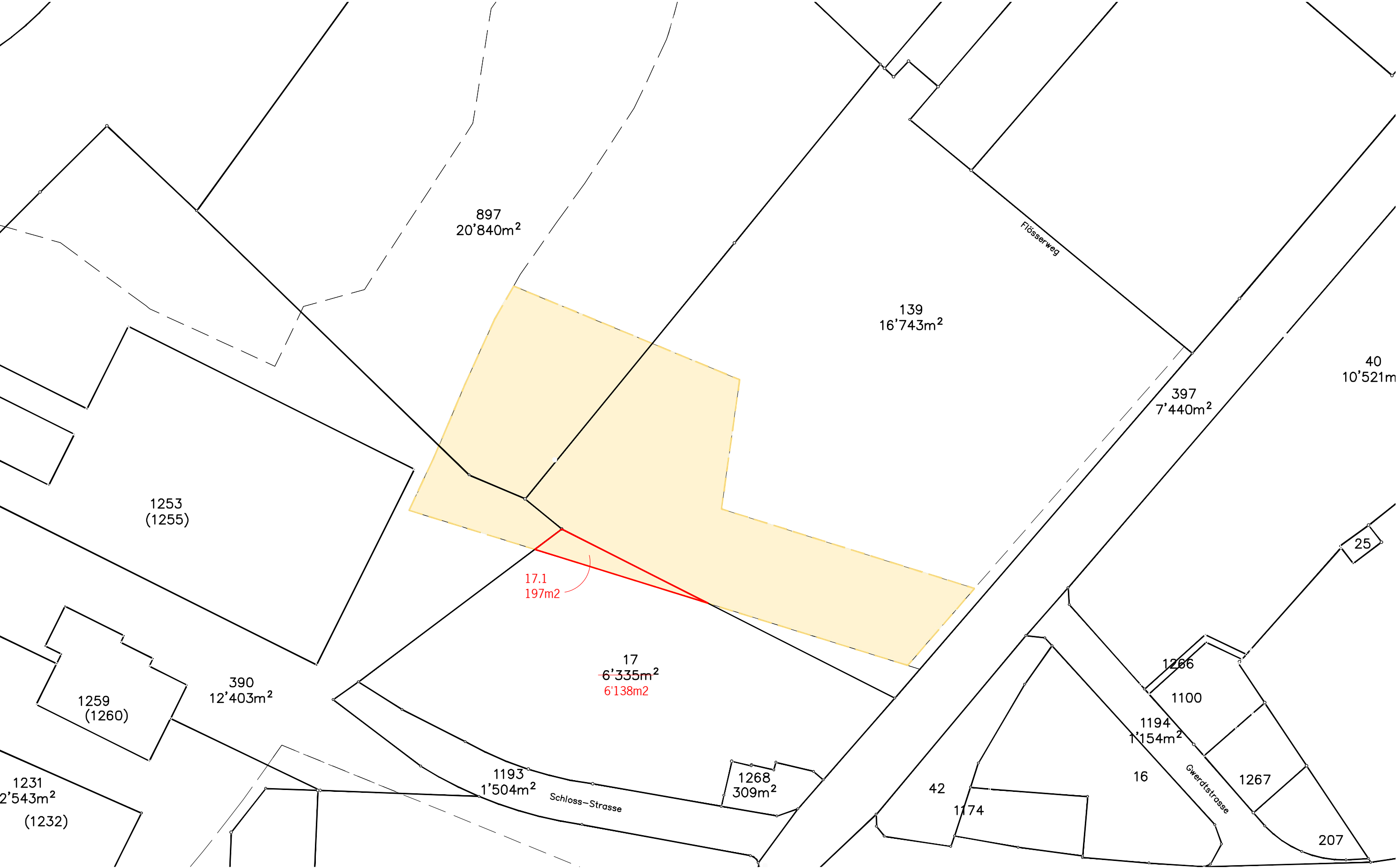


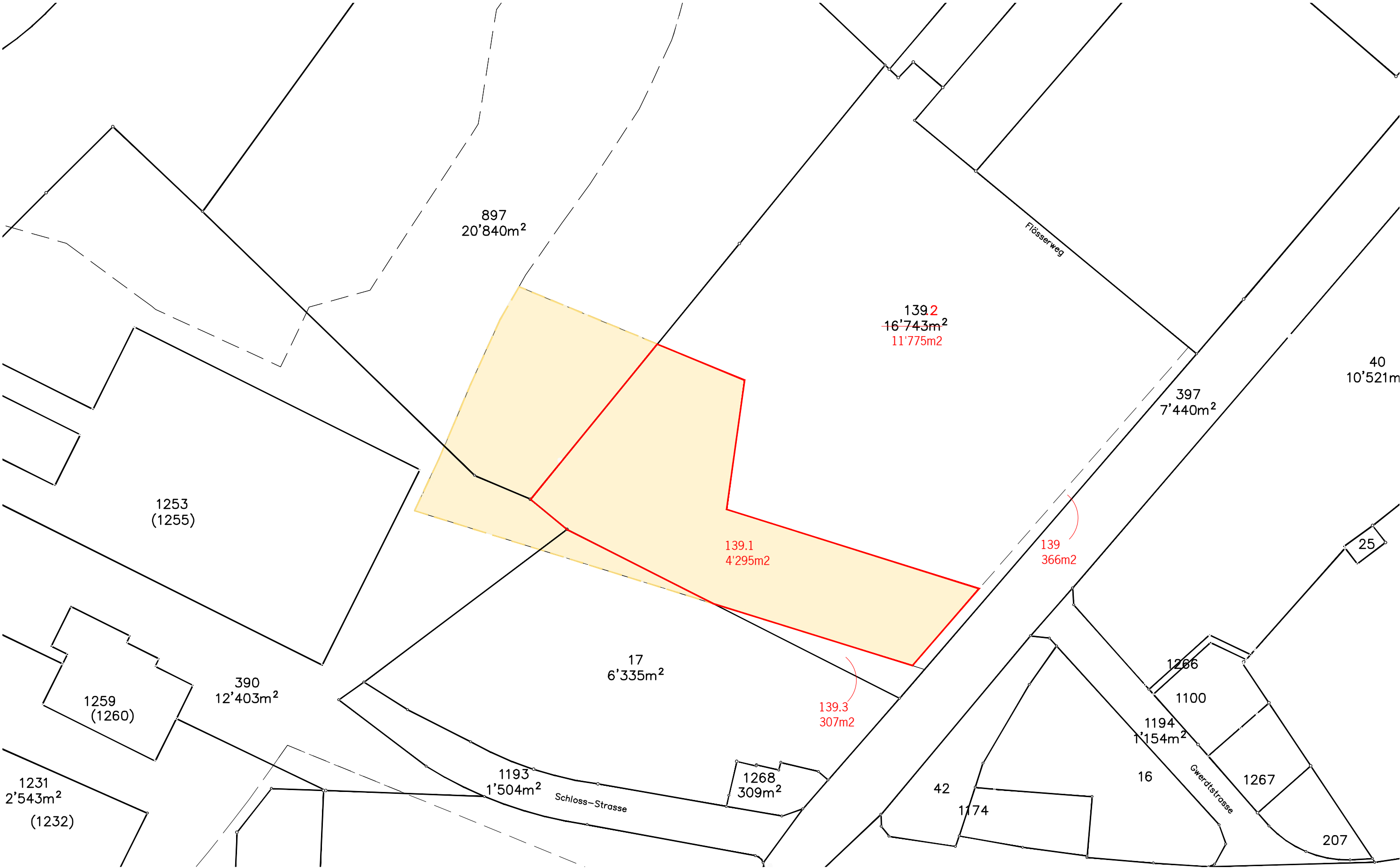


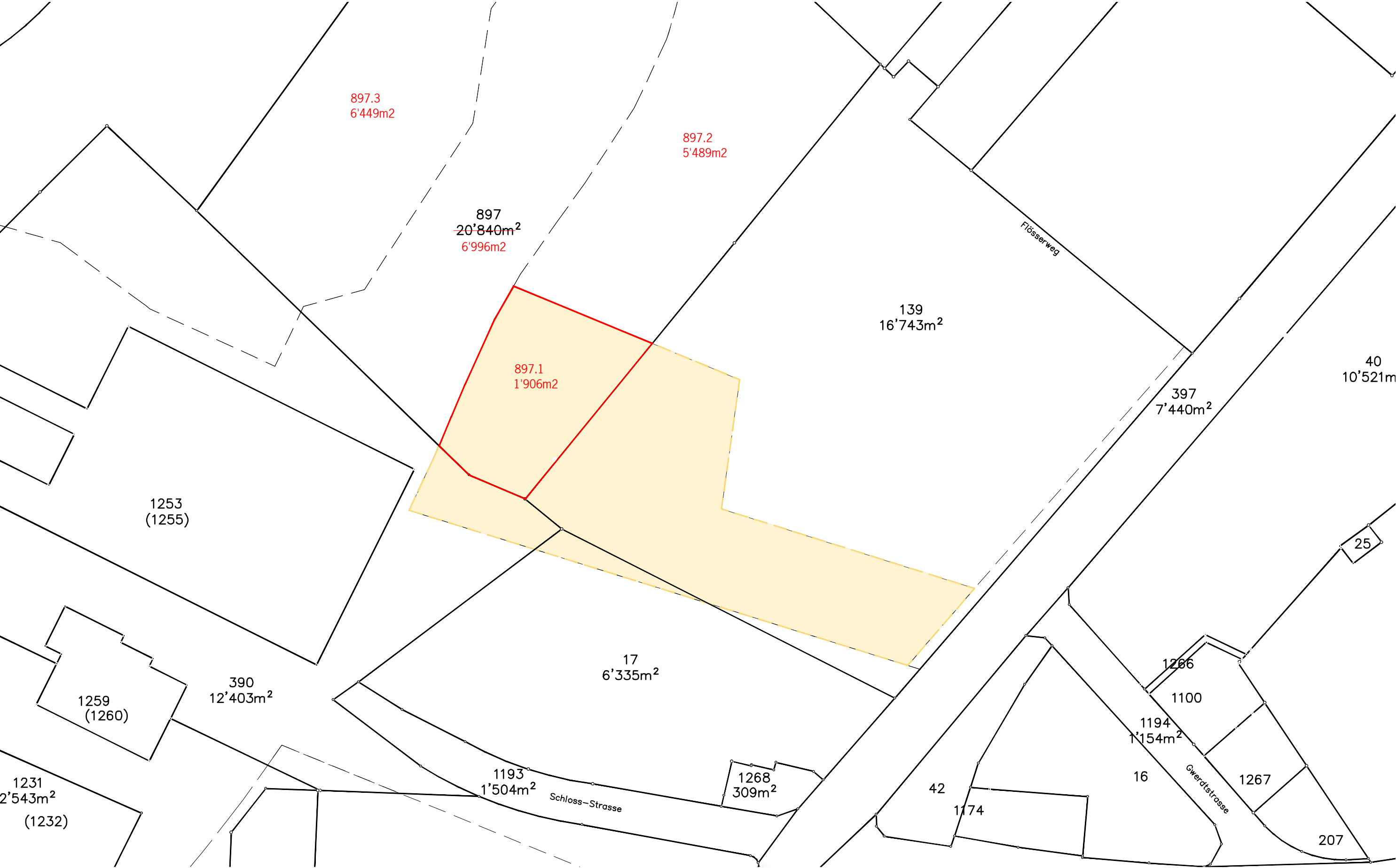
Grundstück B

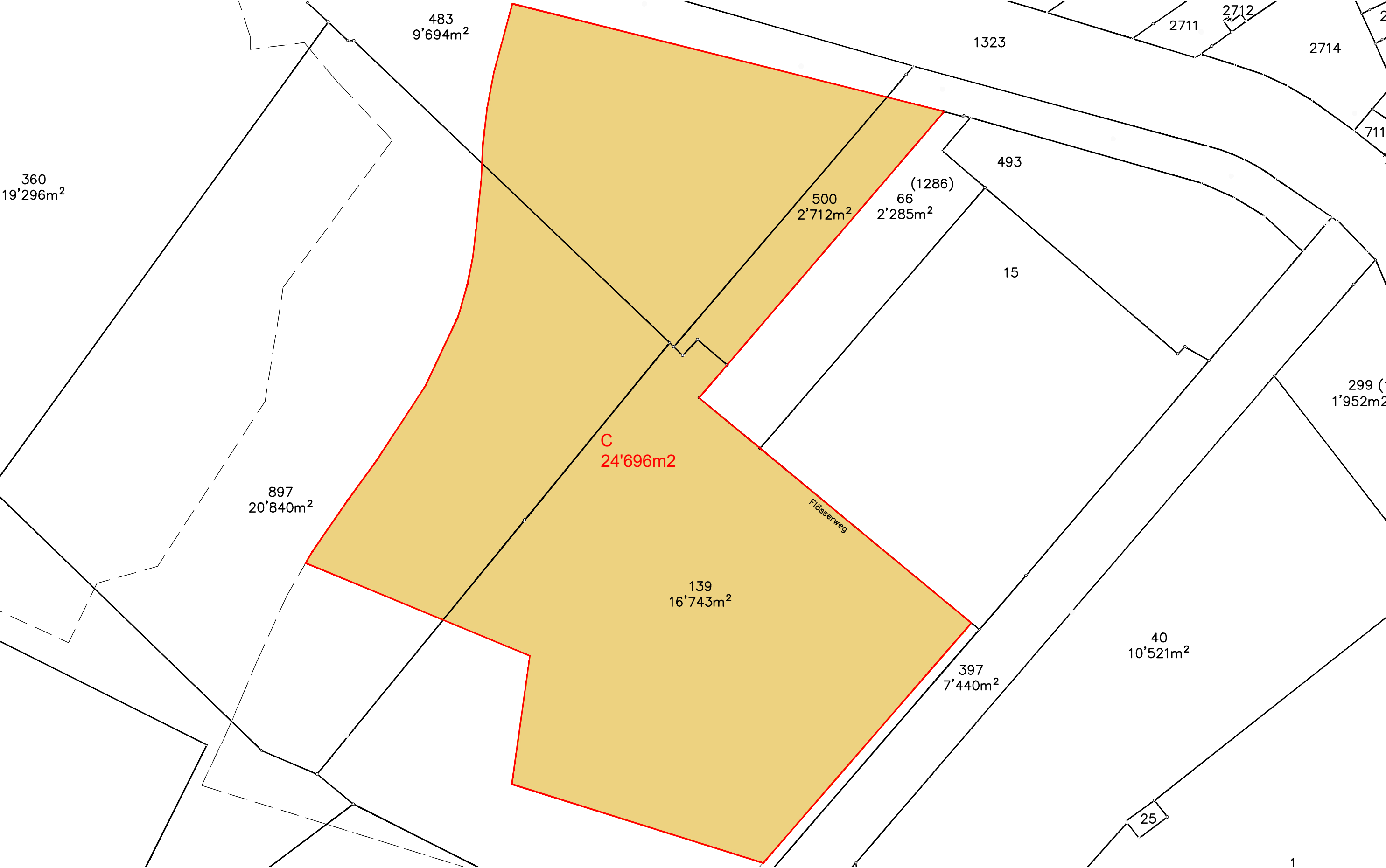




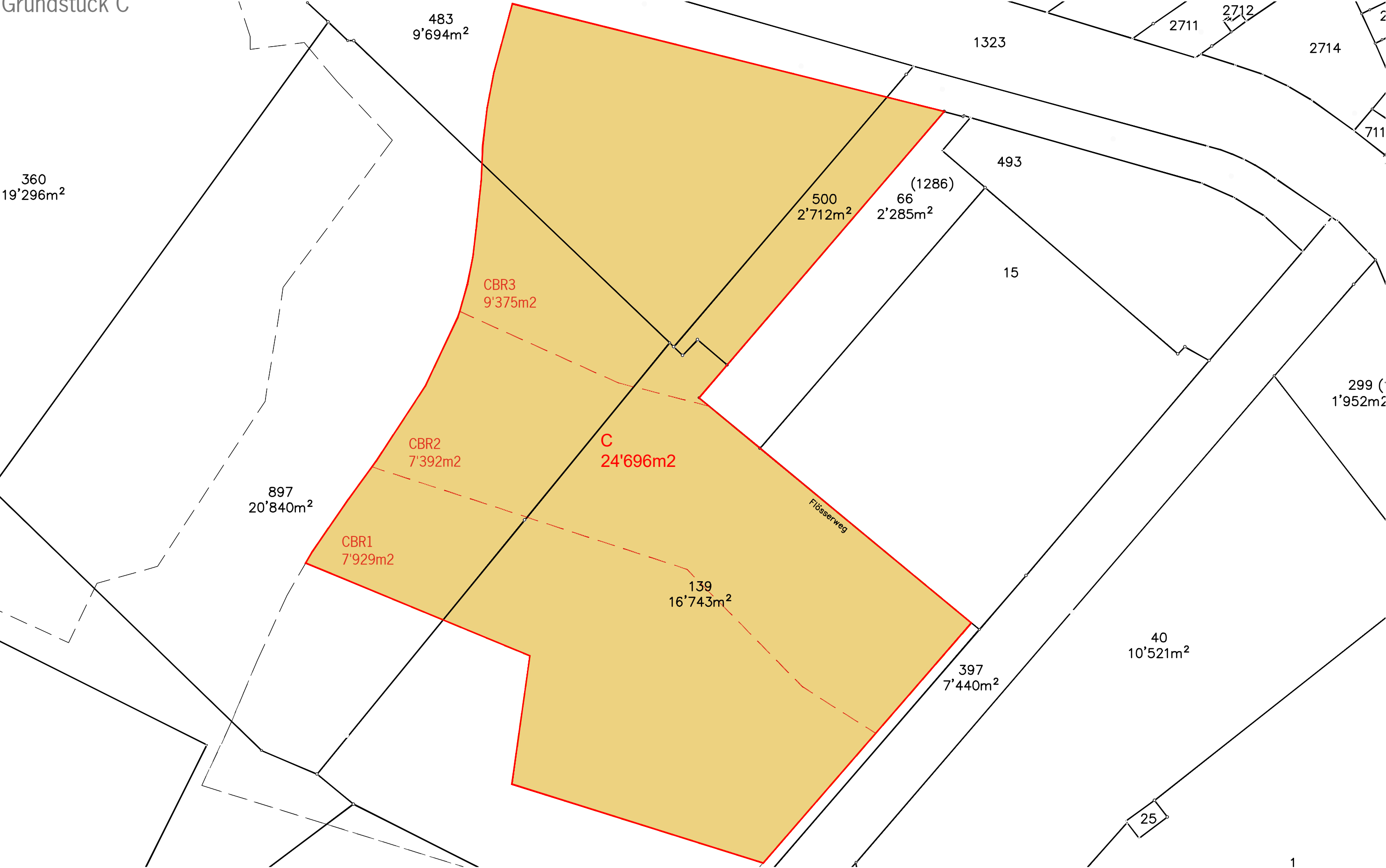


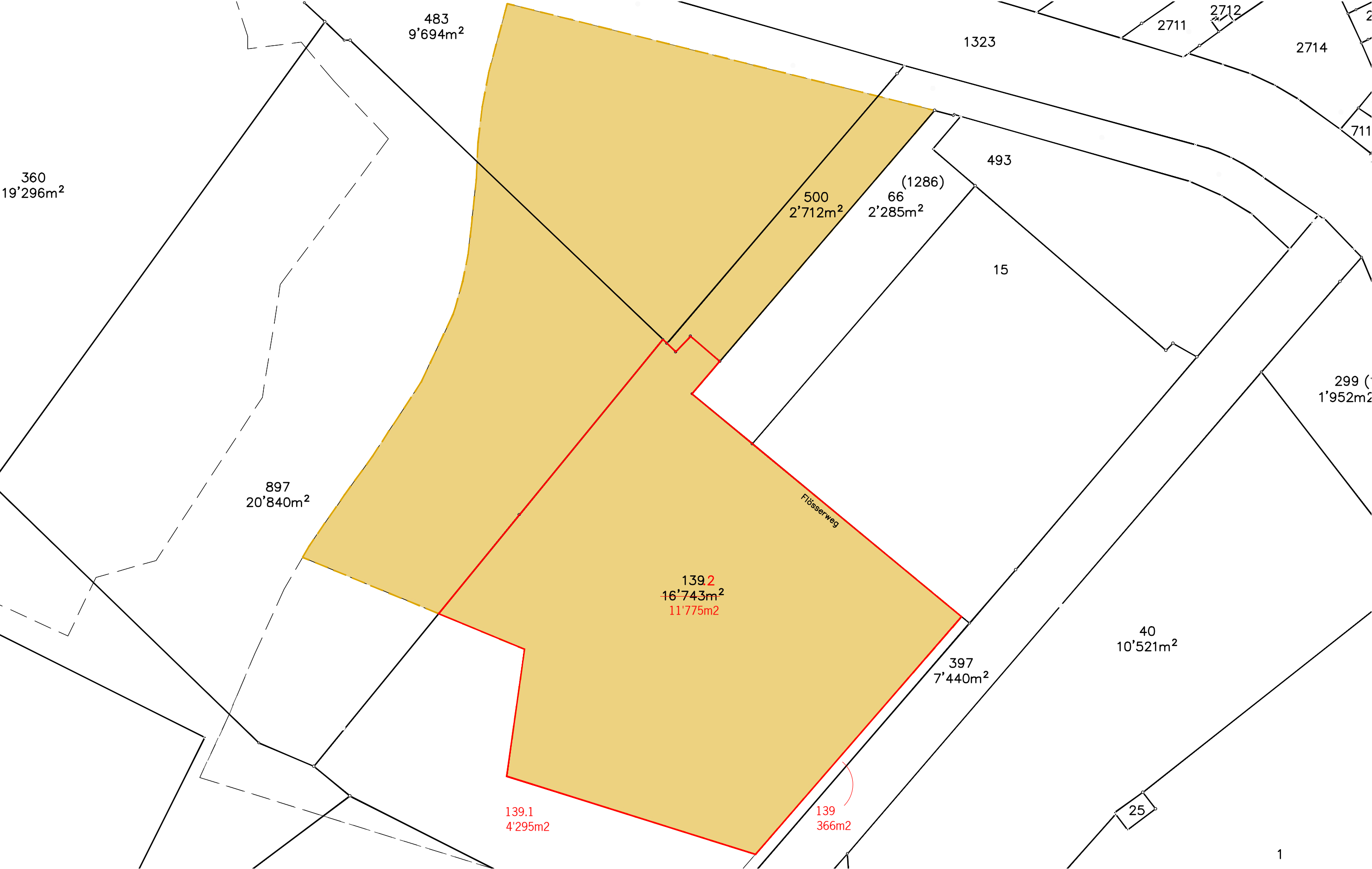


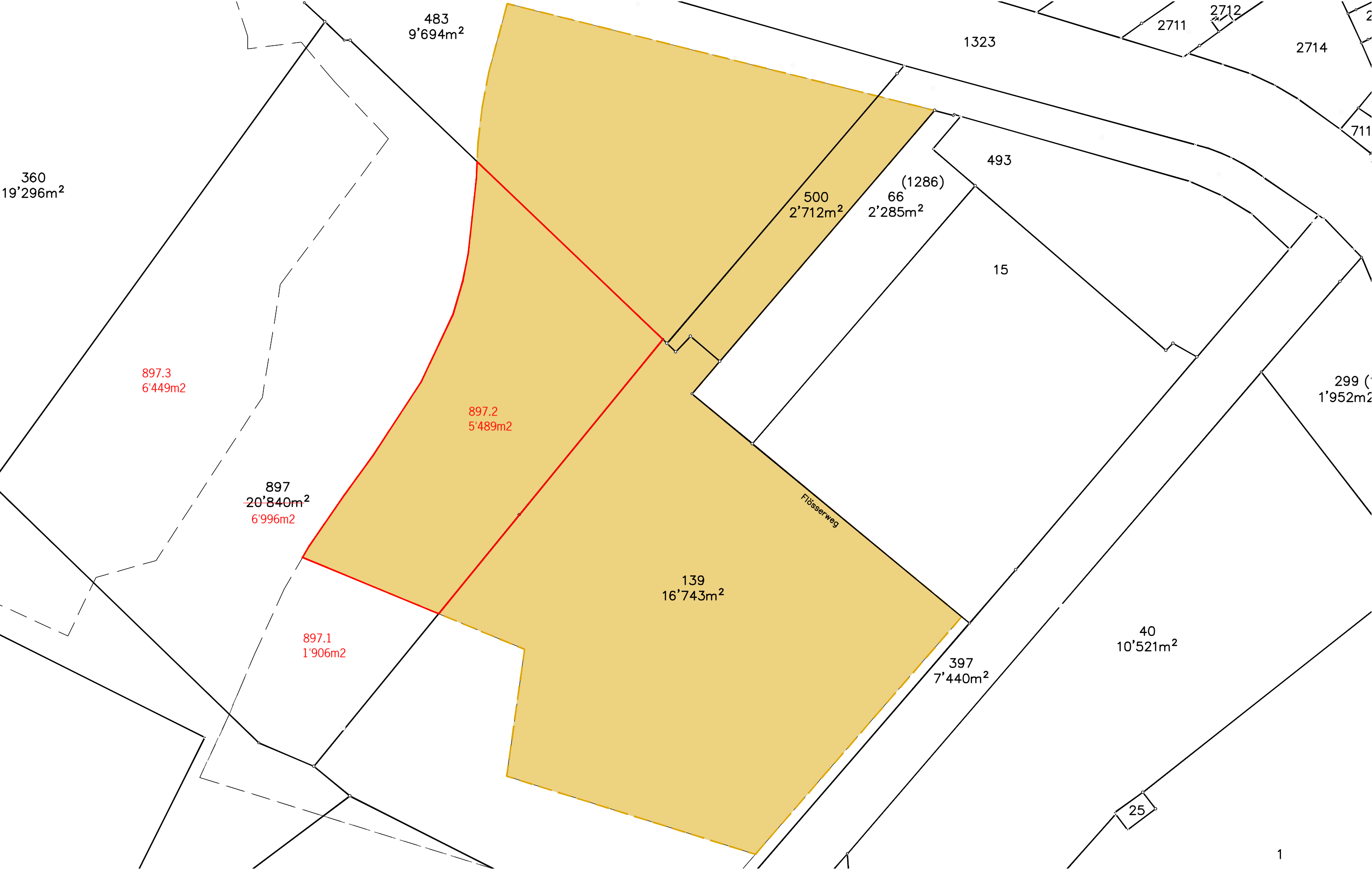


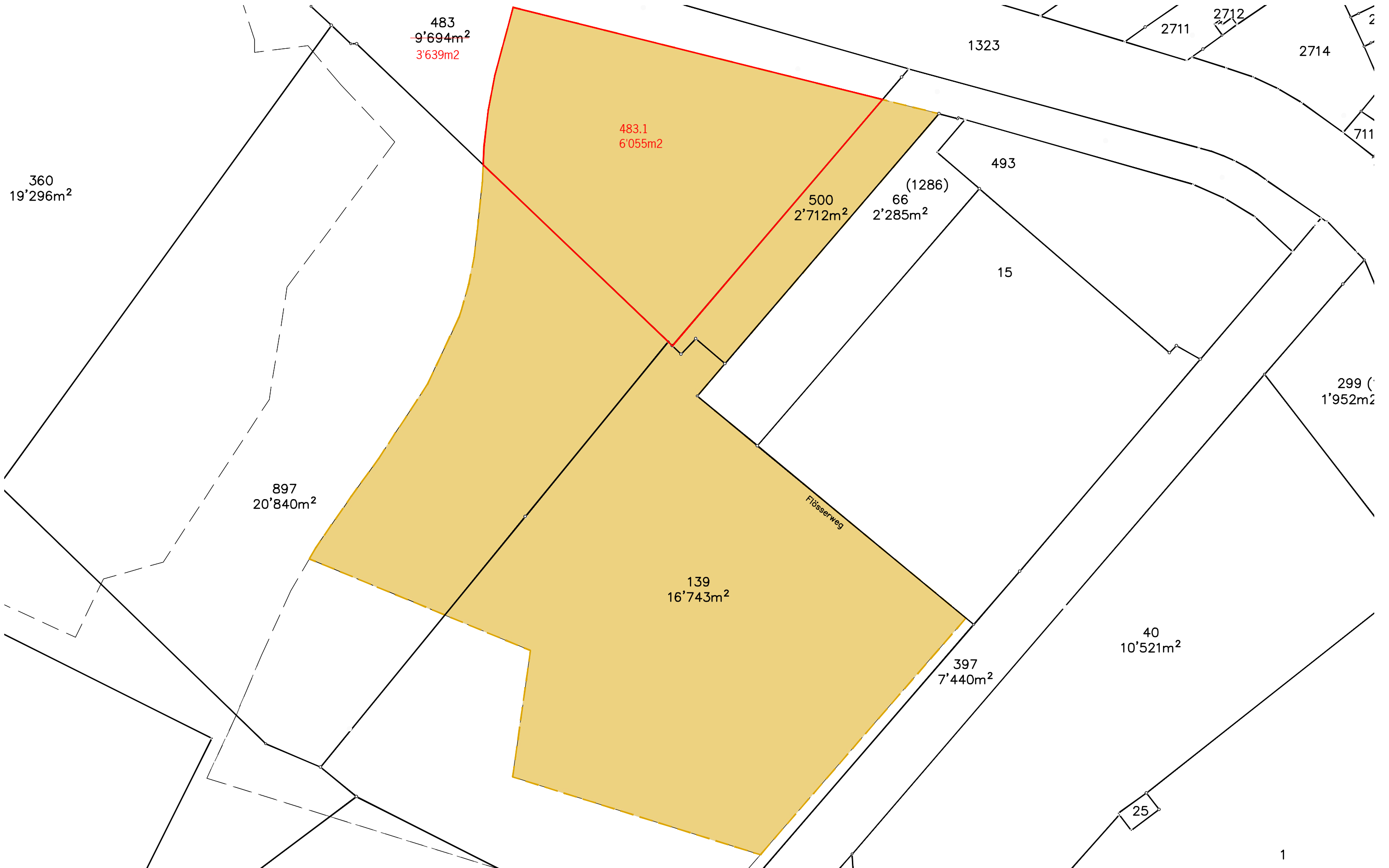


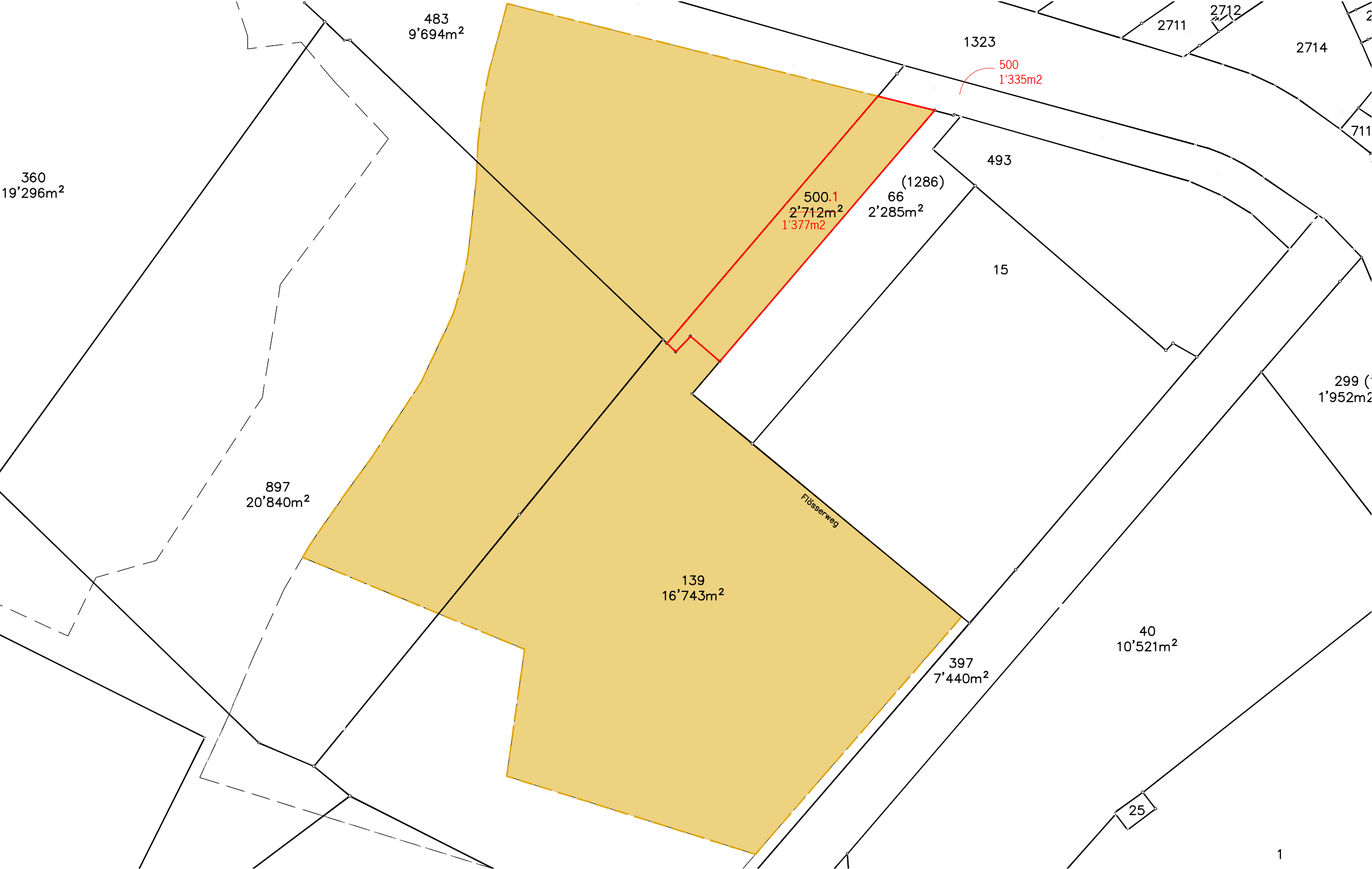
Grundstück C











Grundstück D

